

AMEND BYLAW

RURAL MUNICIPALITY OF DUNDURN NO. 314

BYLAW NO. 13-2023


A BYLAW TO AMEND BYLAW 08-2020

The Council of the Rural Municipality of Dundurn No. 314 in the Province of Saskatchewan enacts as follows:


That Bylaw No. 08-2020 respecting a Traffic Bylaw be amended:

1. Replace Appendix 2 Maxium Speeds as attached






Reeve, Travis Libke




Administrator, G. Craig Baird

Read a third time and adopted

this 21 day of November.



(Administrator Signature)

Certified a True Copy of the Original
This 21 day of November, 2023.


Administrator

**APPENDIX 2
of Bylaw 08-2020**

MAXIMUM SPEEDS section 3(C)

1. **30 km/hour on all Highways within the following Subdivision(s):**
 - a. Ridgeview
 - b. Water Park South East
 - c. Water Park Estates
 - d. Water Park Estates Phase 2
 - e. Blackrock
 - f. Peace Point Development
 - g. Skyview Estates
 - h. Twp Rd 340 from Highway 219 west to the River

2. **40 km/hour on the following Highway:**
 - a. Government Road
 - b. Rge. Rd 3040 between Twp. Rd 334 & 332
 - c. Midnight Sun
 - d. Skyview Country Estates

3. **50 km/hour on the following Highways:**
 - a. Twp. Rd 330 between Range Road 3040 & 3042 with the exception of 30 km/hour between the posted signs
 - b. Aspen Acres
 - c. Cardinal Estates
 - d. Cedar Lodge
 - e. Cobblelane Estates
 - f. Darbyshire Estates
 - g. Elkwood Country Estates
 - h. Glacier Ridge Estates
 - i. Greengate Estates
 - j. Greengate Estates Phase 2
 - k. Haultain Ranch Estates
 - l. Maple Grove Phase 2
 - m. Pheasant Meadows
 - n. Prairie Haven
 - o. Regal Valley Estates Phase 1
 - p. Regal Valley Estates Phase 2
 - q. Silverado Estates
 - r. South Country Estates Phase 1
 - s. South Country Estates Phase 2
 - t. Whitetail Crossing



4. **60 km/hour on the following Highways:**

- a. Township Road 334 from Highway 11 East to Range Road 3030 (known as the North Grid)
- b. Range Road 3043 between 350-344
- c. Range Road 3035 between Township Road 332 & 333
- d. Highway 11 West on Township Road 334
- e. Friesen Trail Highway 11 West to Military Base

5. **80 km/hour:**

- f. On all Highways of the Municipality not previously provided for.

CP



